

Saved version



Bunkyo City Sediment Disaster Hazard Map

Contents

| | | | |
|--|------|--|--------|
| What is a sediment disaster? | P2 | Address index | P8~9 |
| About the purpose of the Sediment Disaster Prevention Act | P2 | Index map | P10~11 |
| About the warning and evacuation system | P3 | Detail view1 Otsuka/Otowa/ Mejirodai Area | P12~13 |
| Precautions when evacuating | P3 | Detail view2-1 Sengoku Area | P14 |
| How to obtain disaster prevention information and weather information | P4 | Detail view2-2 Sendagi Area | P15 |
| List of items to be taken in case of emergency | P5 | Detail view3 Nishikata/Hakusan/Hongo/ Nezu/Yayoi Area | P16~17 |
| Confirm the locations of evacuation shelters! | P5 | Detail view4 Hongo/Yushima Area | P18~19 |
| Self-check sheet to protect your life from sediments | P6~7 | Detail view5 Kasuga/Koishikawa Area | P20~21 |
| | | Detail view6 Kohinata/Sekiguchi Area | P22~23 |

The sediment disaster hazard map shows the sediment warning zones, sediment special warning zones, and sediment evacuation shelters. The map also introduces evacuation actions and how to obtain disaster information.


A sediment often occurs suddenly and it is difficult to predict the place and time of occurrence accurately. Use the sediment disaster hazard map in preparation for an emergency, and confirm the locations of warning zones and evacuation shelters and evacuation actions, etc. on a regular basis.

1 What is a sediment disaster?

There are three types of sediment: slope failure (collapse of a steep slope), debris flow, and landslide. A sediment is often caused by a typhoon, heavy rain, continuous rain in the rainy season, or an earthquake.

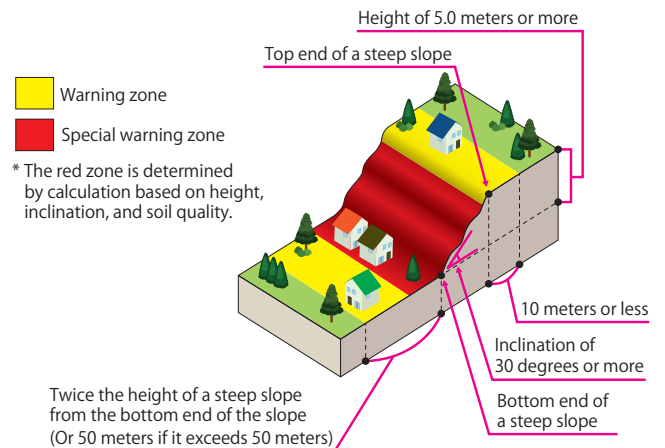
In the case of heavy rain or continuous rain, a large amount of water soaks into the ground, and the increased water weakens the resistance of the soil on the slope (the ground loosens), resulting in an increase of the risk of disasters.

The sediment that may occur in Bunkyo City is slope failure (collapse of a steep slope).



2 About the purpose of the Sediment Disaster Prevention Act

The Act on Sediment Disaster Countermeasures for Sediment Disaster Prone Areas (Sediment Disaster Prevention Act) promotes non-structural measures to protect people's lives from sediments, including the dissemination of information on areas potentially endangered by sediments, improvement in the warning and evacuation system, and restriction of new housing and land development in areas potentially endangered by serious sediments.



About the sediment warning zone (yellow zone)

There is a risk of danger to the lives or bodies of residents due to the collapse of a steep slope. Hazard information is disseminated and the warning and evacuation system is established in the zone.

◆ Areas at risk of slope failure (collapse of a steep slope)

Of the following areas, those at risk of a sediment

- Areas with a slope having an inclination of 30 degrees or more and a height of 5 meters or more (steep slope)
- Areas within 10 meters of horizontal distance from the top end of a steep slope
- Areas within a distance twice the height of a steep slope (or 50 meters if it exceeds 50 meters) from the bottom end of the slope

About the sediment special warning zone (red zone)

There is a risk of serious danger to the lives or bodies of residents due to damage to buildings caused by the collapse of a steep slope, etc. The permission system for specific development and structural regulations for buildings are implemented in the zone.

◆ Areas at risk of slope failure (collapse of a steep slope)

Areas within a sediment warning zone where there is a risk of serious damage to residents by the destruction of buildings

3 About the warning and evacuation system

A sediment often occurs suddenly with great destructive power and is caused mainly by the loosening of the ground due to rainfall. Therefore, it is difficult to predict the place and time of occurrence accurately.

Please pay attention to the evacuation information such as the evacuation order issued by the city in the case of typhoon or sudden heavy rain, and try to evacuate early.

Evacuation information and actions to be taken

| Warning level | Evacuation and weather information from the city and the Japan Meteorological Agency | Action to be taken | The city issues | The JMA announces |
|--|--|--|--|--|
| Warning level 5 | Emergency safety assurance *1 | Danger to life. Secure safety immediately! | | |
| < Be sure to evacuate by alert level 4! > | | | | |
| Warning level 4 Everyone should evacuate | Evacuation order | Everyone must evacuate from dangerous places | <ul style="list-style-type: none"> Information on potential flood hazards Sediment Alert Information Storm surge special warning Storm surge warning, etc. | <ul style="list-style-type: none"> Information to provide a warning on flooding Heavy rain (sediment) warning Storm surge advisories that refer to the possibility of switching to storm surge warnings, etc. |
| Warning level 3 Elderly and other persons requiring special care should evacuate | Evacuation of the elderly *2 | Elderly people must evacuate from dangerous places | | |
| Warning level 2 | Heavy rain, flood and storm surge advisories | Confirm your own evacuation behavior | <ul style="list-style-type: none"> Information to call attention to flooding, etc. | — |
| Warning level 1 | Early warning information | Improve attitudes towards disasters | | |

*1 Alert level 5 is not always issued due to the fact that local governments cannot be sure of the status of a disaster.

*2 Alert level 3 is when people other than the elderly start to stop their usual actions as necessary, prepare for evacuation, and evacuate voluntarily when they feel danger.

If you think that evacuation to a designated evacuation shelter could actually put your life at risk, please evacuate to a “nearby safe area” *3 or “ensure indoor safety” *4 as an evacuation action to save your life.

*3 Nearby safe area : An area which is not a designated evacuation shelter but a safer area or building in the neighborhood

*4 Ensure indoor safety : Moving to a safer room in the building where you stay at the time

4 Precautions when evacuating

If there is an evacuation order from the city, evacuate to the evacuation center on the landslide disaster hazard map. If it is difficult to evacuate to an evacuation center, or if you feel your safety is in danger due to the rain or inundation situation, evacuate voluntarily to a nearby sturdy building with at least two stories or vertical evacuation site, or to a safer place in your home, such as a room away from a cliff or a room on the second floor.

● Collect accurate information

Please collect the latest weather information and evacuation information on TV, radio, the Internet, etc., and pay attention to the rain and inundation situation. If you feel that you are in danger, evacuate voluntarily.

● Pay attention to evacuation announcements

When danger is approaching, we will call for evacuation through the disaster prevention administrative radio, emergency alert e-mail, SNS, etc., so please evacuate immediately.

● Help the persons requiring assistance to evacuate

Those who require special care, such as the elderly and people with disabilities, need to evacuate early. Please cooperate in evacuation if you live in the neighborhood of a person requiring special care.

● Avoid evacuating by car

Evacuation by car interferes with emergency vehicles. In addition, it causes traffic congestion, and a car will be immovable when it is inundated, so avoid it except in special cases.

● Clothes that are easy to move in, evacuation in groups of at least two people

Wear clothes that are easy to move in (raincoat, sneakers, etc.), and carry a cane or stick to check the depth of the inundated area. In inundated areas, the approximate water level that can be walked in is below the knees. Also, talk with neighbors and evacuate in groups of at least two people.

● Vertical evacuation site

A vertical evacuation site serves as an emergency evacuation site when it is difficult to evacuate to a designated evacuation center or when you feel your safety is in danger due to the rain or inundation situation.

*Please check the city's official website for the list of vertical evacuation sites.

5 How to obtain disaster prevention information and weather information

The amount of rainfall in the ward and the water level of the Kanda River are observed, and the latest rainfall, water level information, and weather information are provided by the following methods.

| | | | | | |
|--|---|--|---|---|--|
| Website of the Bunkyo City Water Disaster Prevention and Surveillance System (Kanda River water level information, etc.) | → | | Bunkyo City's Disaster Prevention and Weather Information Dissemination Website | → | |
| Japan Meteorological Agency's website | → | | Tokyo Amesh (The Bureau of Sewerage Tokyo Metropolitan Government : Rainfall radar) | → | |
| Tokyo Metropolitan - Flood Control Integrated Information System (Iidabashi) | → | | | | |

Bunkyo City's official website

TV channel for Bunkyo citizens (CATV)

Disaster information is provided on the TV channel for Bunkyo citizens

*Available on channel 11 (for cable television subscribers)

Emergency broadcast system outdoor speaker

Disaster information is announced by voice or siren. You can check content broadcasted within 24 hours on the "Telephone response system."

"Fumi no Miyako" safety and disaster prevention e-mail

Disaster information in Bunkyo City is provided to registrants.

Early warning email (Area Mail)

Disaster information is distributed to relevant mobile phones in the city in collaboration with mobile telecommunications providers including NTT DOCOMO, au, SoftBank, etc.

Bunkyo City official X (formerly Twitter), Facebook, and LINE

We will provide disaster information on Bunkyo City official X (formerly Twitter), Facebook and LINE.

X (formerly Twitter) "@bunkyo_tokyo"
 Facebook "@bunkyo.tokyo"

Bunkyo City Disaster Prevention Portal

Various kinds of information are available, including information related to evacuation, evacuation centers and damage status.

L Alert

Disaster information is provided on the TV using NHK data broadcasting.


*Tune in to channel 1 and press the d button on the remote control.

NHK WORLD Website

News and other information are provided in English.

NHK Radio 2 (AM 693KHz)

News is routinely broadcasted in English.



Yahoo! Disaster Alert

Disaster information is distributed through a smartphone application in collaboration with Yahoo Japan Corporation.

iPhone ver.
 Android ver.

Bunkyo City Disaster Prevention App

Use this app to check disaster-related information on your smartphone or tablet.

Click here for App Store (iPhone device)

Click here for Google Play (Android device)

6 List of items to be taken in case of emergency

Minimum items

Emergency bag




Emergency and safety

- First-aid kit (bandages and adhesive tapes)
- Household medicines and medicine notebook
- Glasses and contact lenses, etc.



Valuables

- Savings passbooks, cash and cash cards
- Driver's license, and health insurance card, etc.



Drinking water and food

- Drinking water, emergency food
- Water bottle



Daily necessities

- Portable radio and flashlight
- Mobile phone, charger and charging cable
- Toothbrush and toothpaste



Clothes

- Extra clothes, rain gear, towels and slippers
- Helmet and work gloves



“Minimum requirements for your life” are necessary items.

Also confirm other items necessary for you and your family, such as a cane, wheelchair, hearing aid, reading glasses, extra glasses or contact lenses, baby's milk, baby food, and disposable diapers, etc.

What you need during an infectious disease epidemic

- Mask
- Alcohol disinfectant
- Thermometer, etc.



7 Confirm the locations of evacuation shelters!

List of evacuation centers for flood and landslide disasters

| | Evacuation shelter | Address | Phone |
|----|---|------------------|--------------|
| 1 | Hayashicho Elem. Sch. | Sengoku 2-36-3 | 03-3946-0421 |
| 2 | Aoyagi Elem. Sch. | Otsuka 5-40-18 | 03-3947-2471 |
| 3 | Kohinata-daimachi Elem. Sch. | Kohinata 2-3-8 | 03-3947-2371 |
| 4 | Yushima Elem. Sch. | Yushima2-28-14 | 03-3813-6061 |
| 5 | Seishi Elem. Sch. | Nishikata 2-14-6 | 03-3811-7171 |
| 6 | Daiichi J. H. Sch. | Koishikawa 5-8-9 | 03-3811-7271 |
| 7 | Daisan J. H. Sch. | Kasuga 1-9-31 | 03-3814-2544 |
| 8 | Dairoku J. H. Sch. | Mukogaoka 1-2-2 | 03-3814-6666 |
| 9 | Bunrin J. H. Sch. | Sendagi 5-25-10 | 03-3827-7671 |
| 10 | Meidai J. H. Sch. | Kasuga 2-9-5 | 03-3811-2969 |
| 11 | Hongodai J. H. Sch. | Hongo 2-38-23 | 03-3811-2571 |
| 12 | Otowa J. H. Sch. | Otsuka 1-9-24 | 03-3947-2771 |
| 13 | Mejirodai Community Hall (Mejirodai General Community Center) | Mejirodai 3-18-7 | 03-5395-9141 |

Check dangerous areas

Check dangerous areas and evacuation shelters on a regular basis. You must not pass close to a cliff when you evacuate.

Self-check sheet to protect your life from sediments 1

Check the areas regularly

When and where to evacuate

- I know areas designated as a sediment warning zone or a sediment special warning zone.
- I know the signs of an impending sediment.
 - * See Self-check Sheet ② “Check the condition of a slope or cliff.”
- I know the following evacuation methods: “evacuation to an evacuation shelter,” “evacuation to a nearby safe area,” and “ensure indoor safety.”
- I know the locations of evacuation shelters, safe routes, and the locations of the entrances of the evacuation shelters.
- I know buildings (reinforced concrete buildings, etc.) to which I can evacuate when I cannot go to an evacuation shelter.

Make sure you actually walk around and check.

About communication with family members and emergency goods

- I have decided how to communicate with my family members.
- I have prepared my emergency goods.
- I put emergency goods in a place where I can take them out promptly.
- I have prepared rain gear in the case I cannot use an umbrella due to strong winds.

How to check disaster information

- I know how to check disaster information from the city.
- I have registered my e-mail address to receive information from the city.
 - “Fumi no Miyako” safety and disaster prevention e-mail
 - * You can register from the QR code on the right.
 - Early warning email (Area Mail)
 - * Smartphones and mobile phones generally receive disaster information according to the default settings.
 - Yahoo! Disaster Alert
 - * Install a smartphone app (free) to receive information.
 - Disaster Prevention App
 - * Use this app to check disaster-related information on your smartphone or tablet.
- I know how to check weather information and disaster prevention information on the website of the Meteorological Agency, etc.



If there is a slope or cliff on your property

- Remove large trees and branches on slopes and cliffs.
- You should maintain the drainage so that rain water does not flow to the slopes and cliffs.
- After heavy rain, check the condition of the slope or cliff and restore it if it is likely to collapse.
- You should change dangerous earth retaining walls to safe retaining walls as early as possible.

If there is a retaining wall on your property

- Check retaining wall for cracks or bulges.

Self-check sheet to protect your life from sediments ②

You should check the retaining wall when it starts raining

Pay attention to the disaster information from the city

- Providing evacuation information issued by the city -

Turn on the TV.

- NHK data broadcasting
 - * Tune in to channel 1 and press the d button on the remote control
- TV channel for Bunkyo citizens (CATV)
 - * Available on channel 11 (for cable television subscribers)

The information is automatically sent to your smartphone or mobile phone. Make sure to register in advance.

* See Self-check Sheet ① “How to check disaster information.”

- “Fumi no Miyako” safety and disaster prevention e-mail
- Early warning email (Area Mail)
- Yahoo! Disaster Alert
- Bunkyo City official LINE account
- Disaster prevention information simultaneous notification application
- Disaster prevention app
- Disaster prevention portal

Check the information on your computer or smartphone.

- City’s official website
 - * <https://www.city.bunkyo.lg.jp>
- City Official Facebook
 - * <https://www.facebook.com/bunkyo.tokyo>
- City Official X (formerly Twitter)
 - * https://www.twitter.com/bunkyo_tokyo


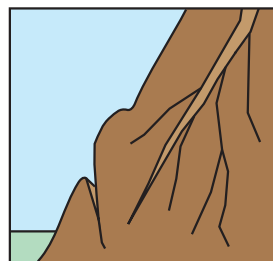
Disaster prevention information is broadcast through the community wireless system.

- It is broadcast from the outdoor speaker.
- You can check content broadcasted within 24 hours on the “Telephone response system.”



Check the condition of a slope or cliff

- Cracks are found on the slope or cliff.
- Water is gushing from the slope or cliff.
- Spring water stops or becomes muddy.
- Pebbles fall from the slope.



You should promptly evacuate if evacuation information is provided

- You should promptly evacuate if evacuation information is provided by the city.
- If heavy rain is expected at night, you should evacuate before it gets dark.
- Elderly people, people with disabilities, and people with children should evacuate as early as possible in consideration of the time taken for evacuation.

Address index









In this index, you can confirm the sediment warning zones and sediment special warning zones according to the town and block. Areas with ○ are designated as a sediment warning zone or a sediment special warning zone. Refer to the detailed maps (p.12 to 23) for specific designated areas.

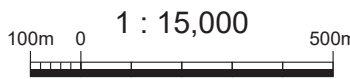
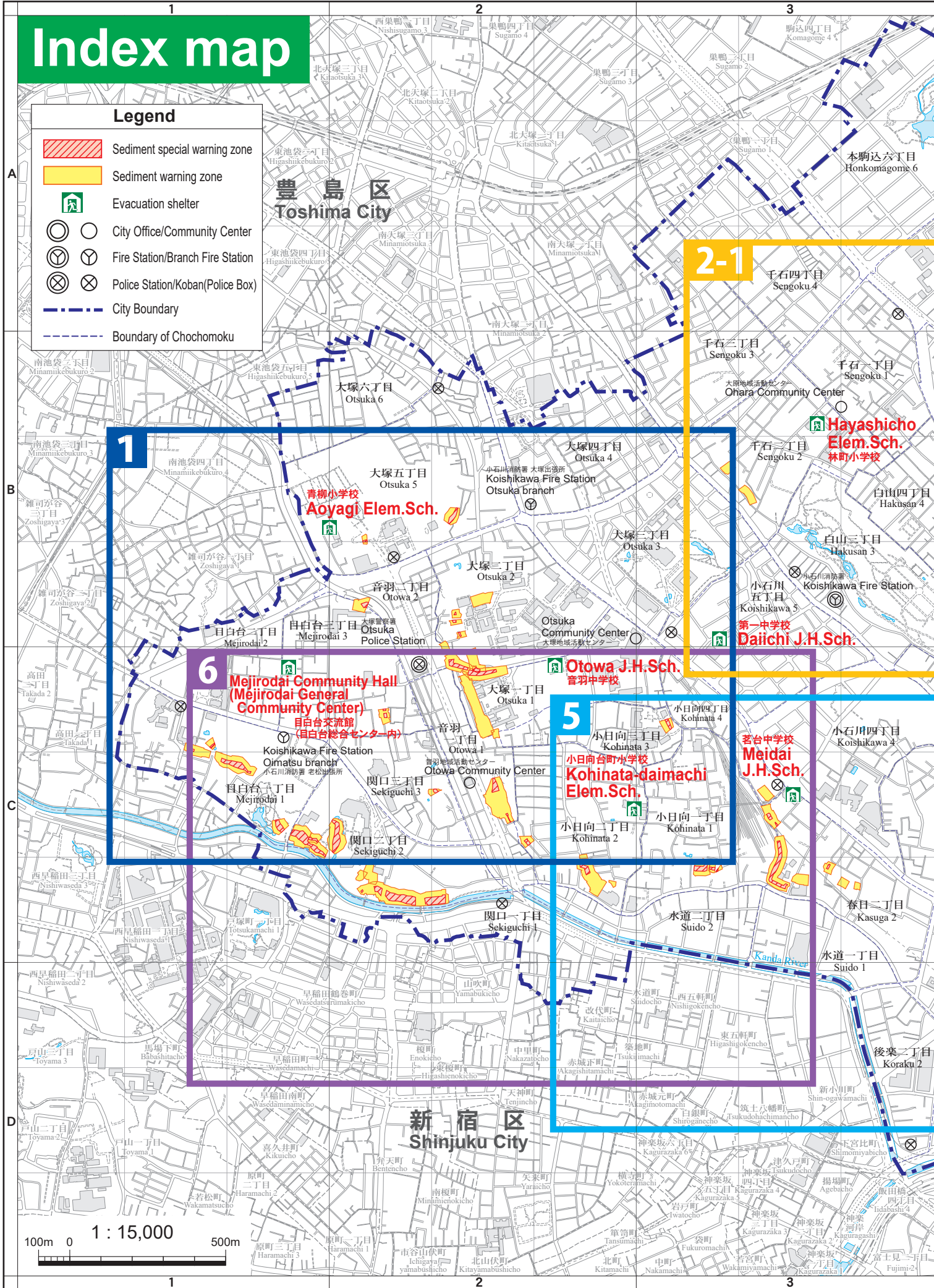
| Town or block name | Sediment warning zone | Sediment special warning zone | Detail view | Zone code (K■■■■) * The three-digit number in the table is put in ■■■ |
|--------------------|-----------------------|-------------------------------|-------------|--|
| Otsuka 1 | ○ | ○ | 1, 6 | 004,005,028,029 |
| Otsuka 2 | ○ | ○ | 1, 6 | 003,004,005,023,024,025,026,027 |
| Otsuka 3 | N / A | | | |
| Otsuka 4 | | | | |
| Otsuka 5 | ○ | ○ | 1 | 001,002 |
| Otsuka 6 | N / A | | | |
| Otowa 1 | ○ | ○ | 1, 6 | 004,010,028,029 |
| Otowa 2 | ○ | ○ | 1, 6 | 003,004,022 |
| Kasuga 1 | ○ | ○ | 5 | 047,048,049,050,051 |
| Kasuga 2 | ○ | ○ | 5, 6 | 011,041,043,044,045,046 |
| Koishikawa 1 | ○ | N/A | 3, 5 | 056 |
| Koishikawa 2 | ○ | ○ | 5 | 060,061,062 |
| Koishikawa 3 | ○ | ○ | 3, 5 | 057,058,059 |
| Koishikawa 4 | N / A | | | |
| Koishikawa 5 | | | | |
| Koraku 1 | | | | |
| Koraku 2 | | | | |
| Kohinata 1 | ○ | ○ | 5, 6 | 011,037,038,039,041 |
| Kohinata 2 | ○ | ○ | 1, 5, 6 | 033,034,035,036 |
| Kohinata 3 | ○ | ○ | 1, 5, 6 | 032 |
| Kohinata 4 | ○ | N/A | 5, 6 | 040 |
| Suido 1 | N / A | | | |
| Suido 2 | | | | |
| Sekiguchi 1 | | | | |
| Sekiguchi 2 | ○ | ○ | 1, 6 | 007,008,009,019,020,021 |
| Sekiguchi 3 | ○ | ○ | 1, 6 | 031 |
| Sengoku 1 | N / A | | | |
| Sengoku 2 | ○ | N/A | 1, 2-1 | 052,053 |
| Sengoku 3 | N / A | | | |
| Sengoku 4 | | | | |
| Sendagi 1 | ○ | ○ | 2-2, 3 | 088,089,090,091,092,093,094,095 |
| Sendagi 2 | ○ | N/A | 2-2, 3 | 088,089,090,091 |
| Sendagi 3 | ○ | | 2-2 | 012 |
| Sendagi 4 | N / A | | | |

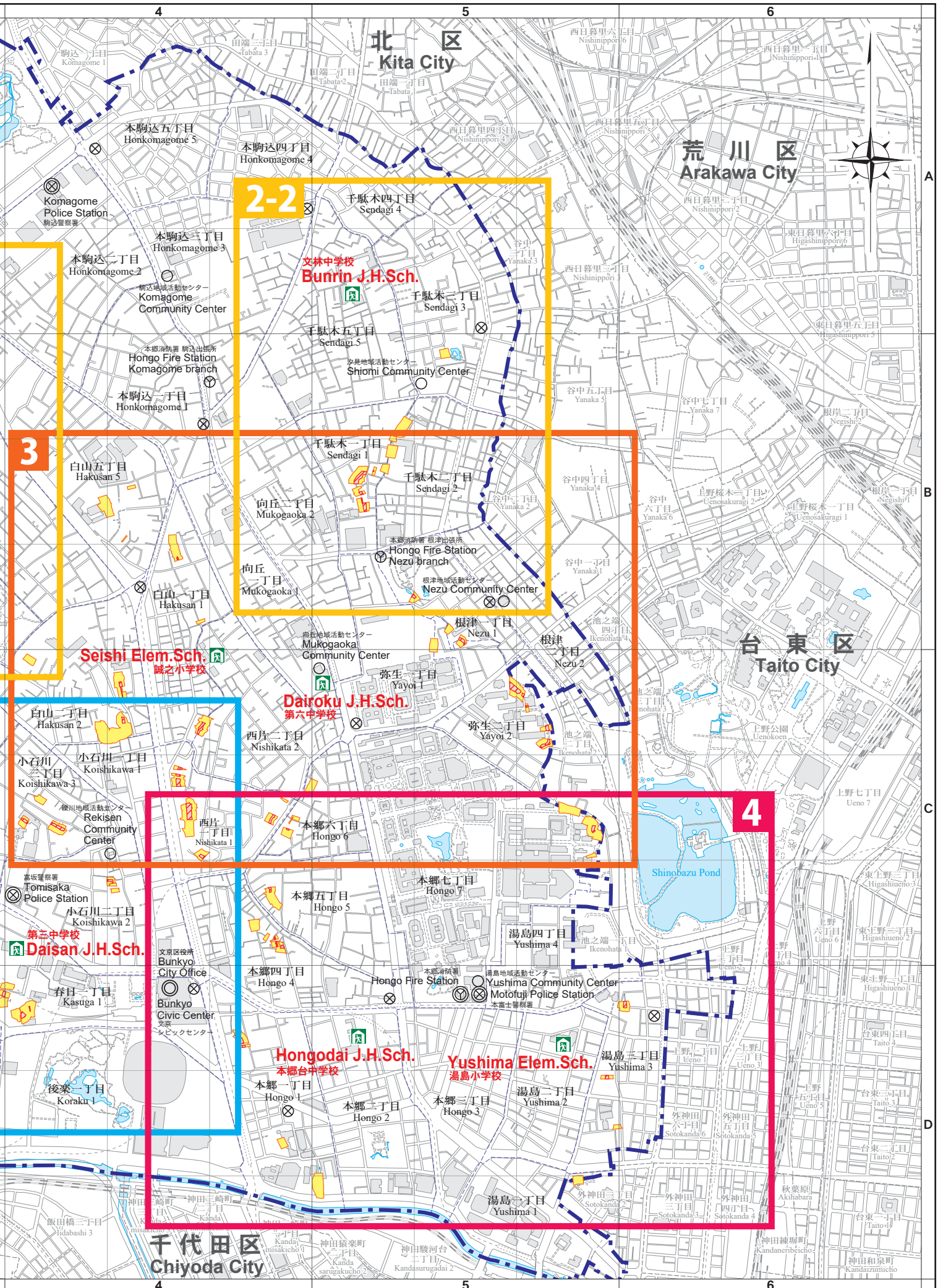
| Town or block name | Sediment warning zone | Sediment special warning zone | Detail view | Zone code (K■■■■) * The three-digit number in the table is put in ■■■ |
|--------------------|-----------------------|-------------------------------|-------------|--|
| Sendagi 5 | N / A | | | |
| Nishikata 1 | ○ | ○ | 3, 4, 5 | 069,070,071,072,074,075 |
| Nishikata 2 | ○ | ○ | 3, 5 | 068 |
| Nezu 1 | ○ | ○ | 2-2, 3 | 096,097,098 |
| Nezu 2 | N / A | | | |
| Hakusan 1 | ○ | ○ | 3, 5 | 066,067,068 |
| Hakusan 2 | ○ | ○ | 3, 5 | 054,055,056 |
| Hakusan 3 | N / A | | | |
| Hakusan 4 | | | | |
| Hakusan 5 | ○ | N/A | 3 | 063,064,065 |
| Honkomagome 1 | N / A | | | |
| Honkomagome 2 | | | | |
| Honkomagome 3 | | | | |
| Honkomagome 4 | | | | |
| Honkomagome 5 | | | | |
| Honkomagome 6 | | | | |
| Hongo 1 | ○ | ○ | 4, 5 | 015,085,086,087 |
| Hongo 2 | N / A | | | |
| Hongo 3 | | | | |
| Hongo 4 | ○ | ○ | 4 | 080,081,082,083,084 |
| Hongo 5 | ○ | ○ | 4 | 079 |
| Hongo 6 | ○ | ○ | 3, 4 | 073,076,077,078 |
| Hongo 7 | ○ | ○ | 3, 4 | 103,104,105 |
| Mukogaoka 1 | N / A | | | |
| Mukogaoka 2 | | | | |
| Mejirodai 1 | ○ | ○ | 1, 6 | 006,016,017,018 |
| Mejirodai 2 | N / A | | | |
| Mejirodai 3 | ○ | ○ | 1, 6 | 022,030 |
| Yayoi 1 | ○ | N/A | 3 | 013 |
| Yayoi 2 | ○ | ○ | 3 | 013,097,098,099,100,101,102 |
| Yushima 1 | ○ | N/A | 4 | 001 (It is the zone code of Chiyoda City) |
| Yushima 2 | N / A | | | |
| Yushima 3 | ○ | ○ | 4 | 014,106,107 |
| Yushima 4 | N / A | | | |

Index map

Legend

-  Sediment special warning zone
-  Sediment warning zone
-  Evacuation shelter
-  City Office/Community Center
-  Fire Station/Branch Fire Station
-  Police Station/Koban(Police Box)
-  City Boundary
-  Boundary of Chochoomoku













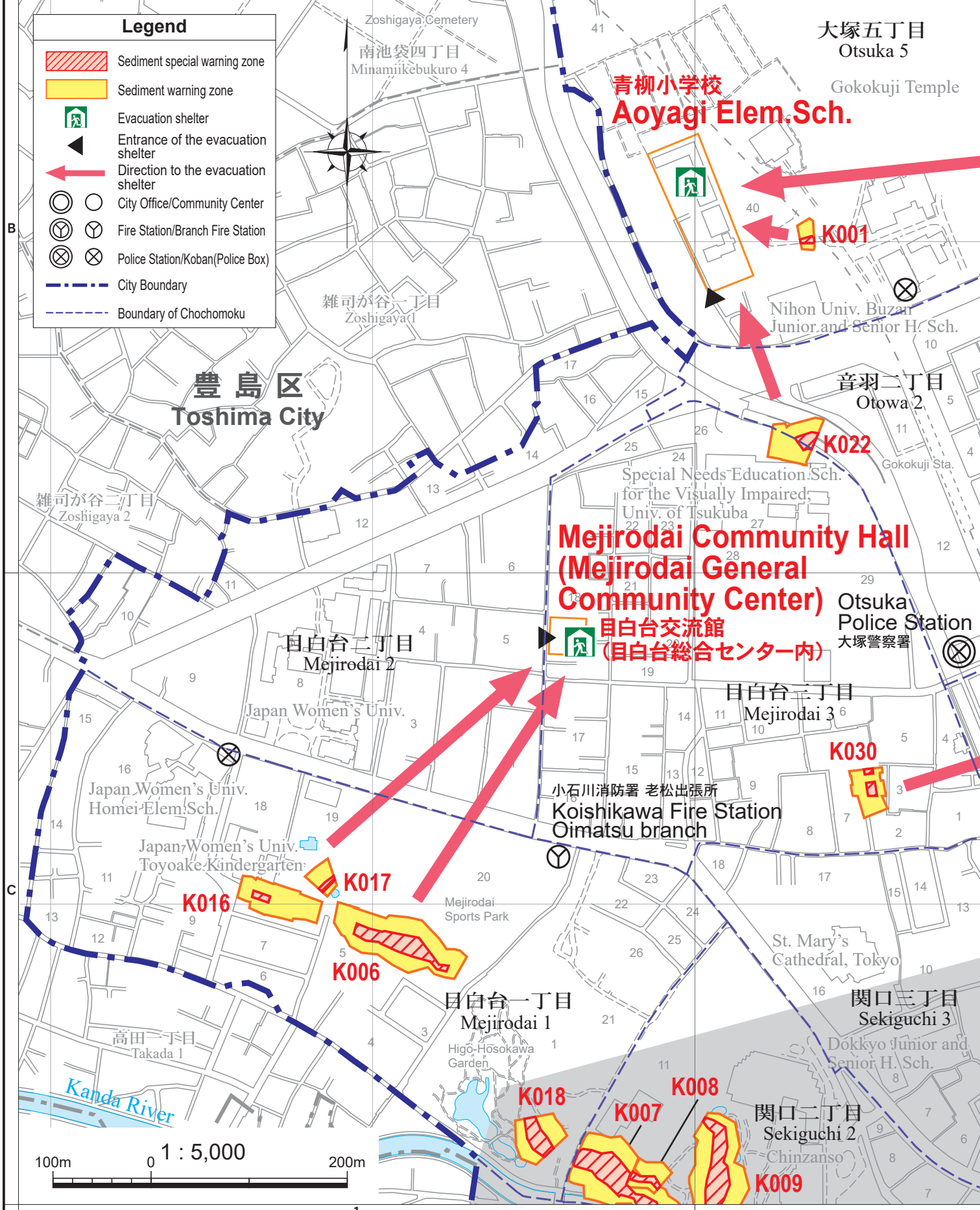


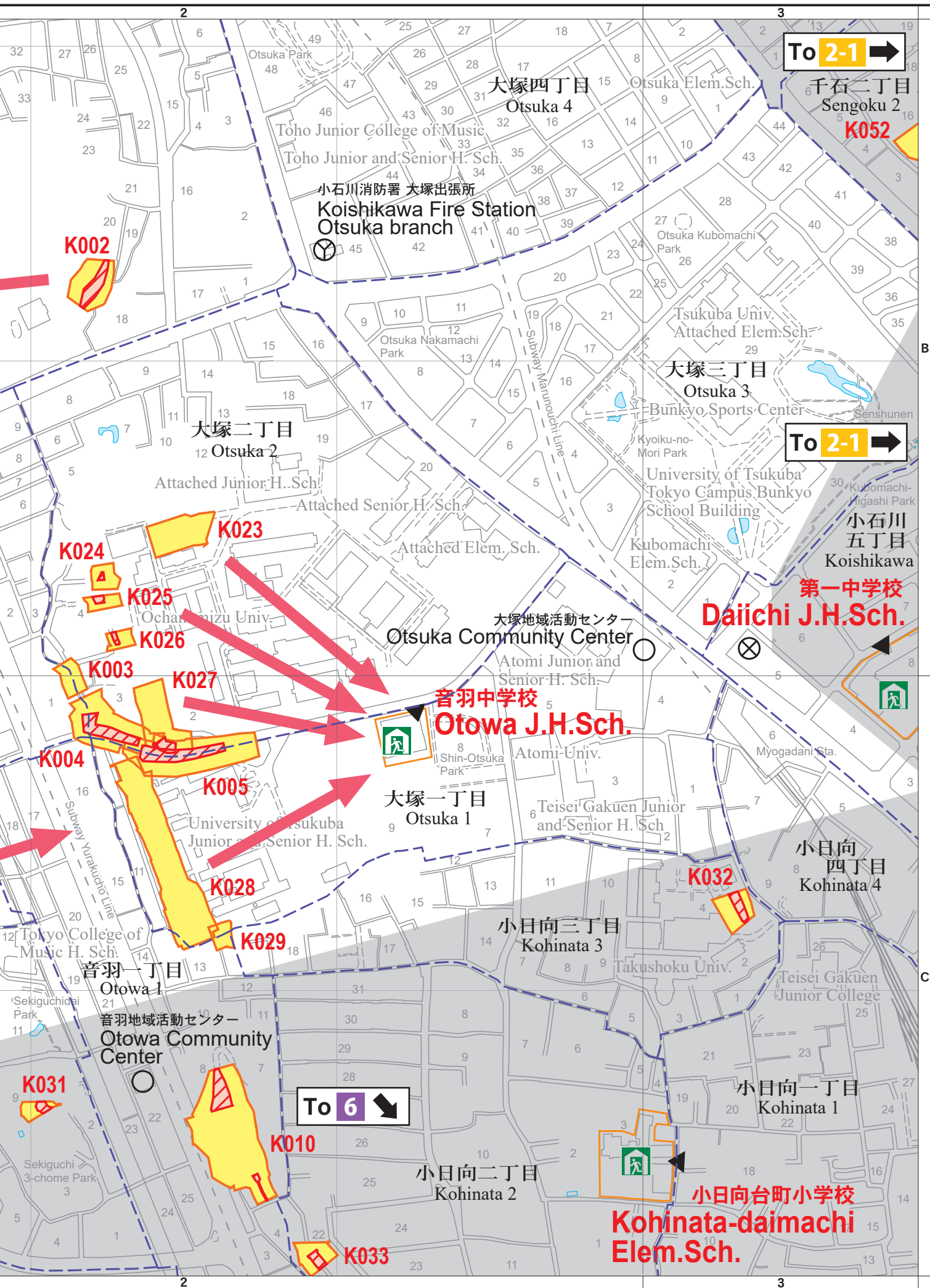
Detail view1 Otsuka/Otowa/Mejirodai Area

Evacuation shelter **Aoyagi Elem.Sch./Otowa J.H.Sch./Mejirodai Community Hall**

Legend

-  Sediment special warning zone
-  Sediment warning zone
-  Evacuation shelter
-  Entrance of the evacuation shelter
-  Direction to the evacuation shelter
-  City Office/Community Center
-  Fire Station/Branch Fire Station
-  Police Station/Koban(Police Box)
-  City Boundary
-  Boundary of Chochoomoku





To 2-1 →

To 2-1 →











To 6 ↘

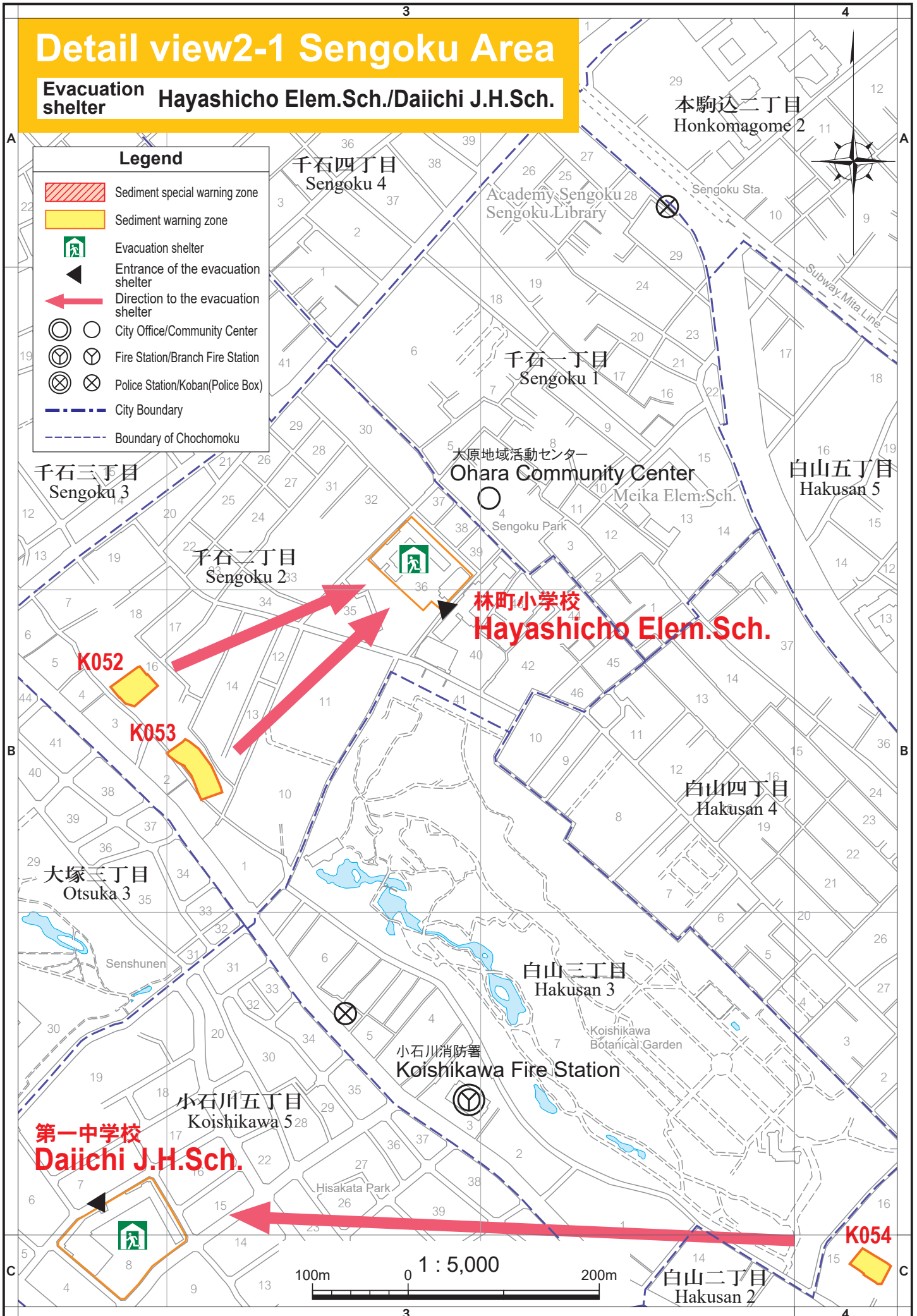
Detail view2-1 Sengoku Area

Evacuation shelter

Hayashicho Elem.Sch./Daiichi J.H.Sch.

Legend

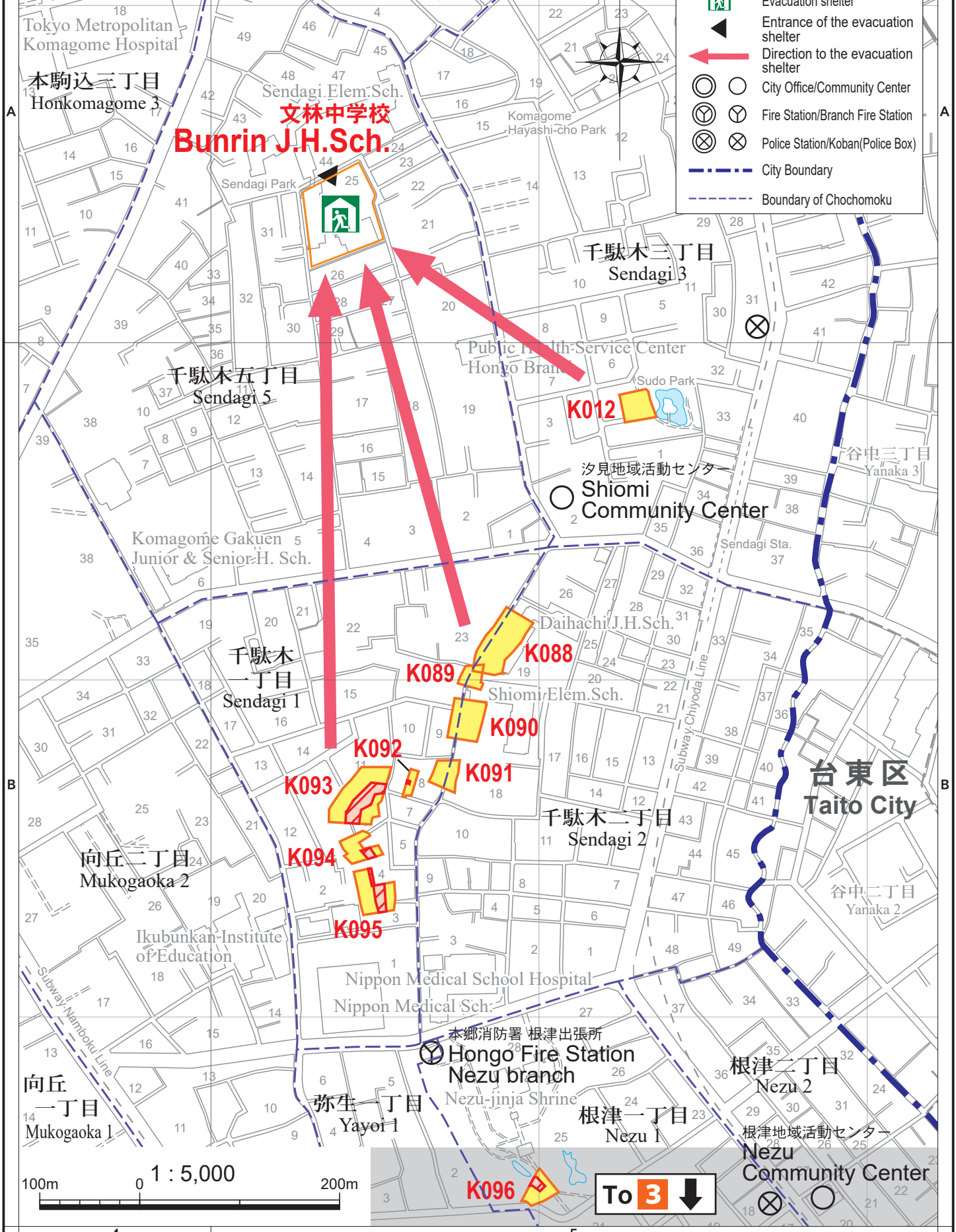
-  Sediment special warning zone
-  Sediment warning zone
-  Evacuation shelter
-  Entrance of the evacuation shelter
-  Direction to the evacuation shelter
-  City Office/Community Center
-  Fire Station/Branch Fire Station
-  Police Station/Koban(Police Box)
-  City Boundary
-  Boundary of Chochoomoku



Detail view2-2 Sendagi Area

Evacuation shelter **Bunrin J.H.Sch.**

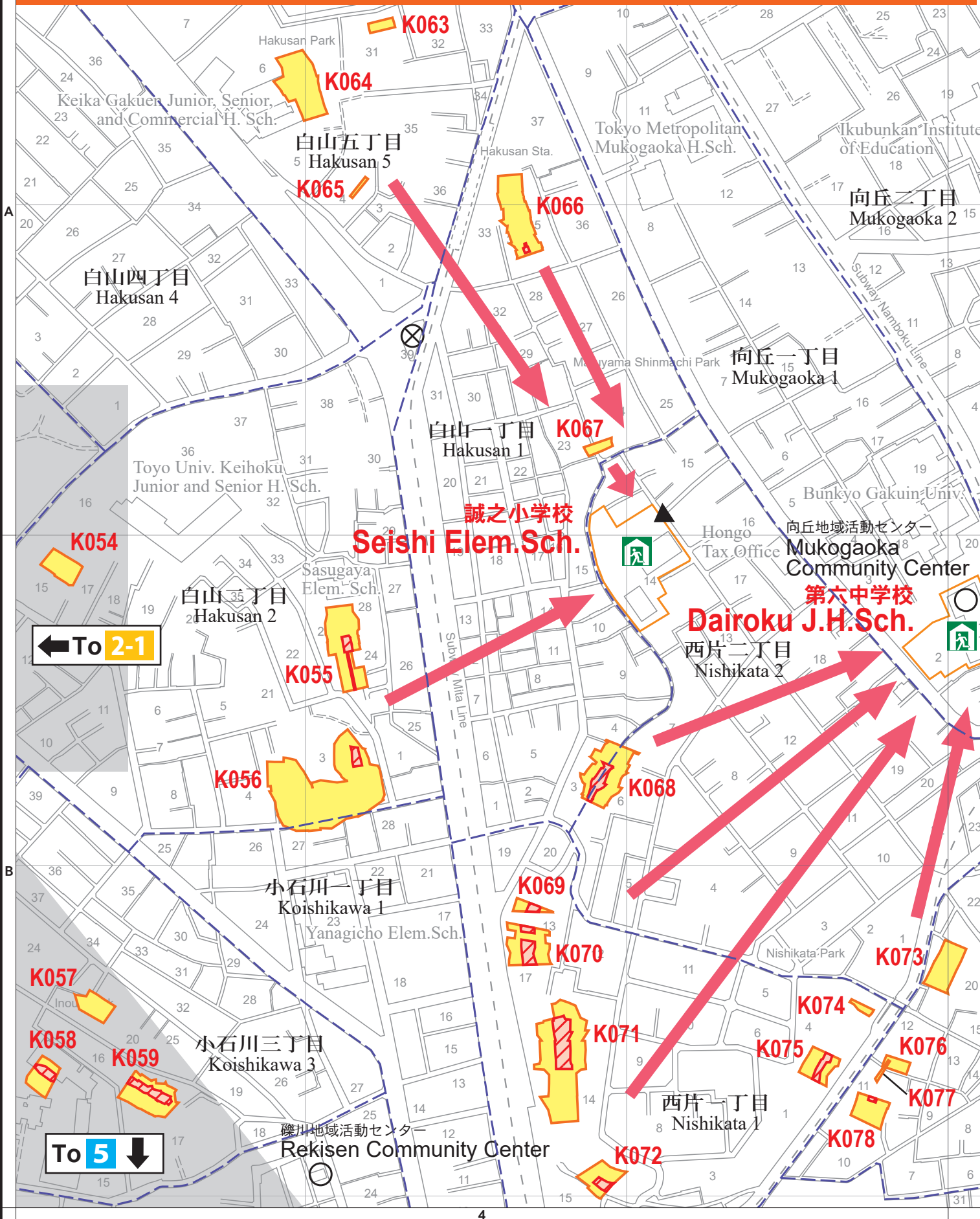
| Legend | |
|--------|-------------------------------------|
| | Sediment special warning zone |
| | Sediment warning zone |
| | Evacuation shelter |
| | Entrance of the evacuation shelter |
| | Direction to the evacuation shelter |
| | City Office/Community Center |
| | Fire Station/Branch Fire Station |
| | Police Station/Koban(Police Box) |
| | City Boundary |
| | Boundary of Chochomoku |

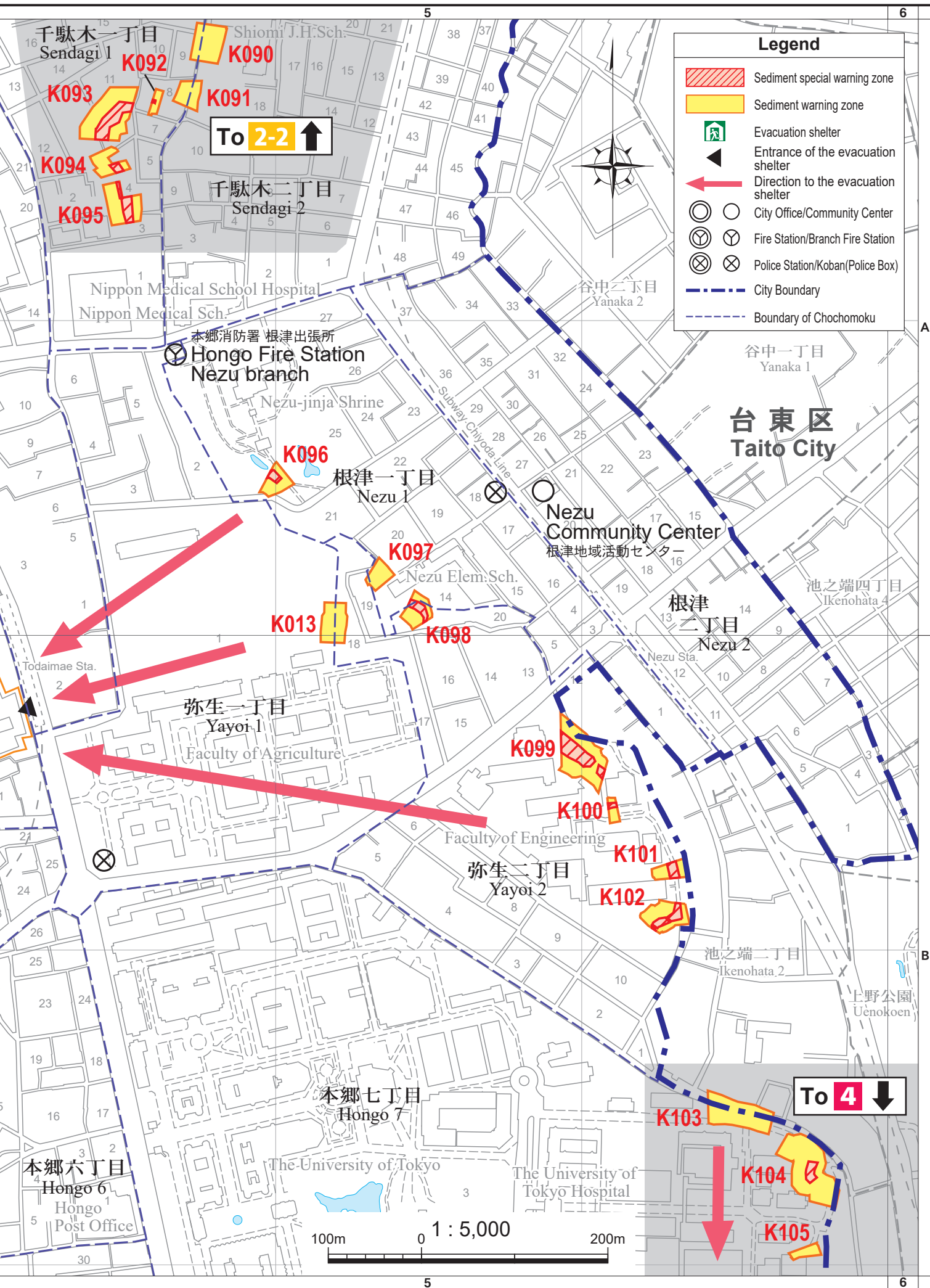


To 3 ↓

Detail view3 Nishikata/Hakusan/Hongo/Nezu/Yayoi Area

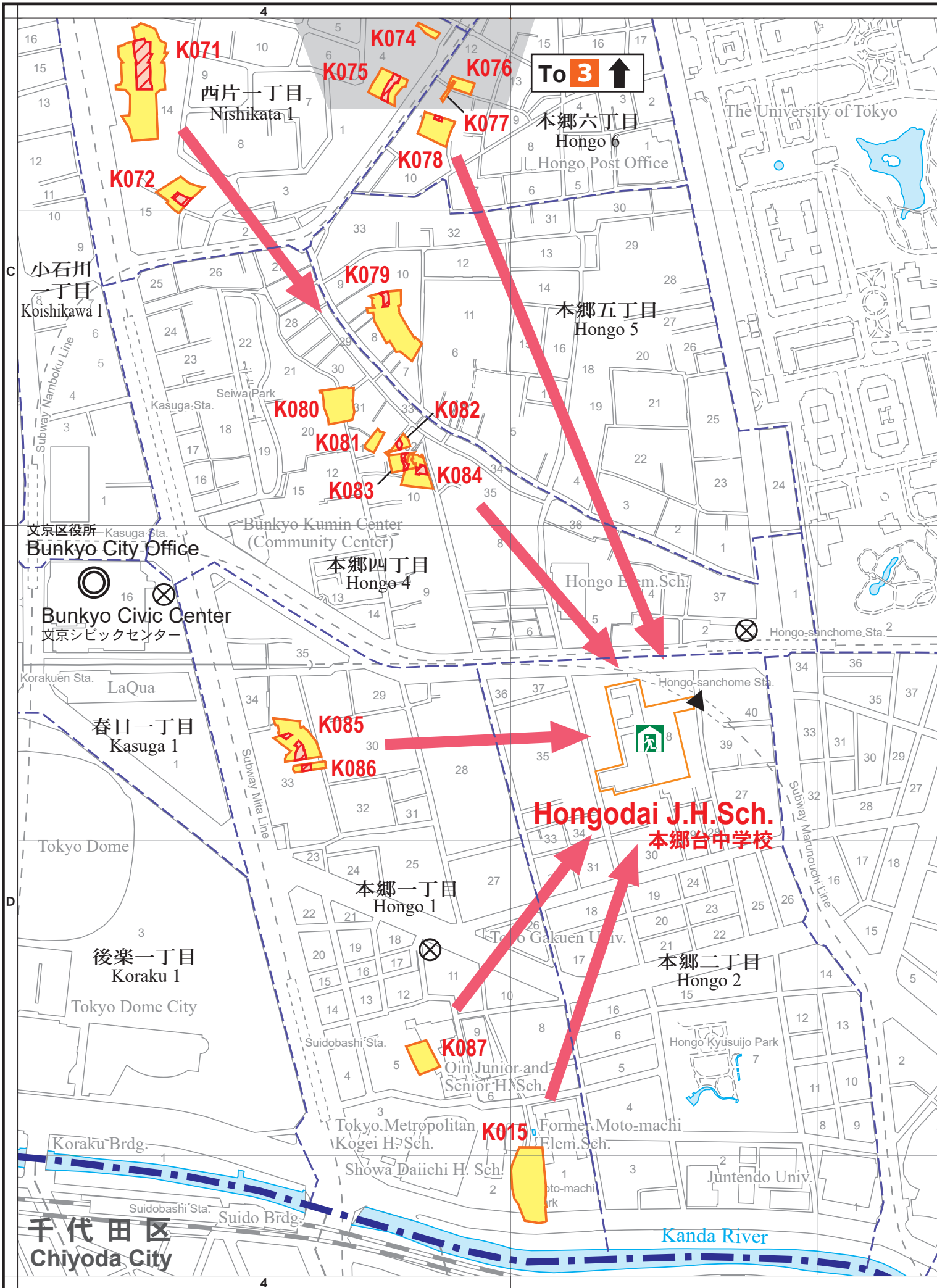
Evacuation shelter **Seishi Elem.Sch./Dairoku J.H.Sch.**





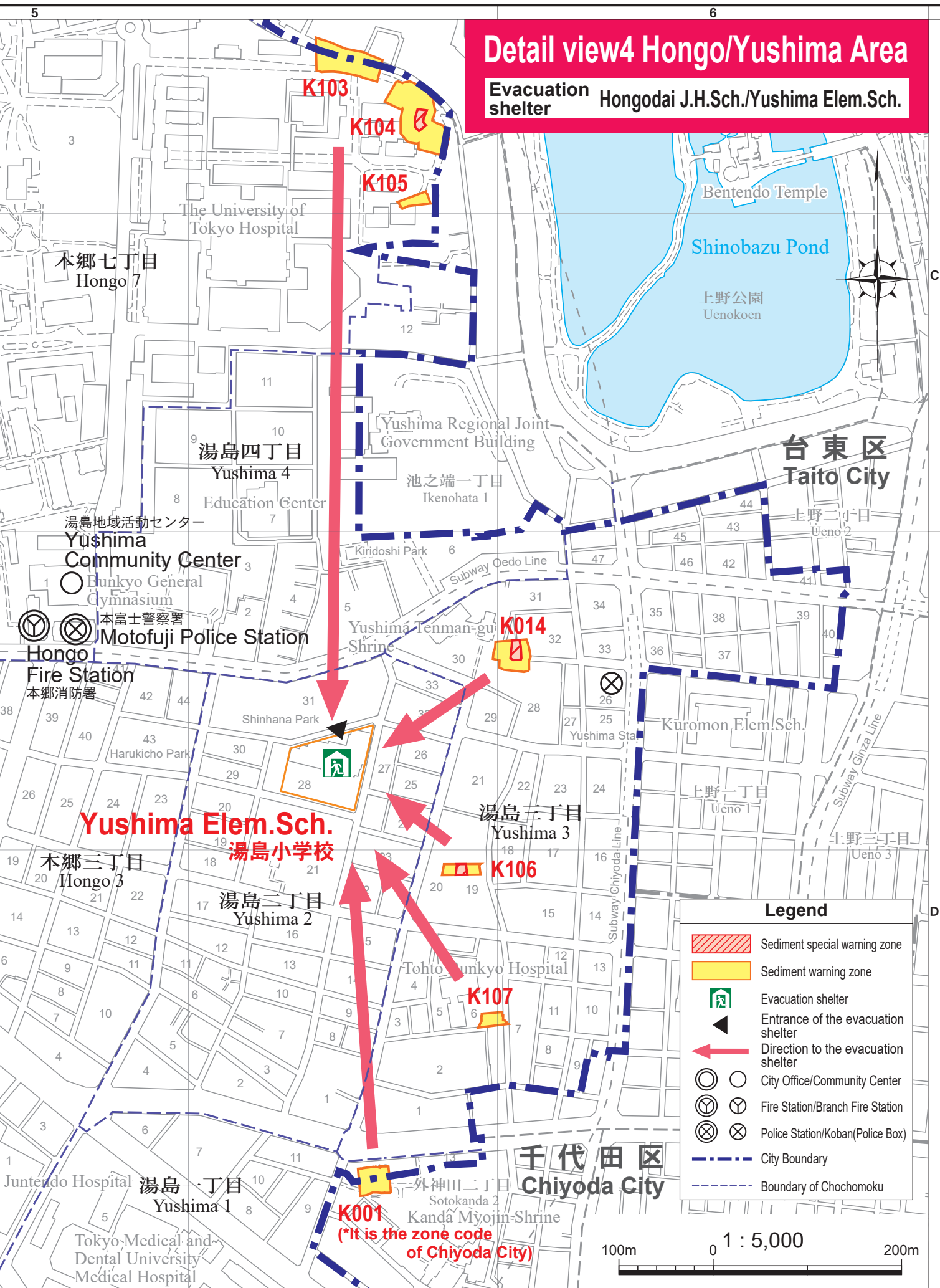
| Legend | |
|--------|-------------------------------------|
| | Sediment special warning zone |
| | Sediment warning zone |
| | Evacuation shelter |
| | Entrance of the evacuation shelter |
| | Direction to the evacuation shelter |
| | City Office/Community Center |
| | Fire Station/Branch Fire Station |
| | Police Station/Koban(Police Box) |
| | City Boundary |
| | Boundary of Chochomoku |





Detail view4 Hongo/Yushima Area

Evacuation shelter Hongodai J.H.Sch./Yushima Elem.Sch.



| Legend | |
|--------|-------------------------------------|
| | Sediment special warning zone |
| | Sediment warning zone |
| | Evacuation shelter |
| | Entrance of the evacuation shelter |
| | Direction to the evacuation shelter |
| | City Office/Community Center |
| | Fire Station/Branch Fire Station |
| | Police Station/Koban(Police Box) |
| | City Boundary |
| | Boundary of Chochomoku |



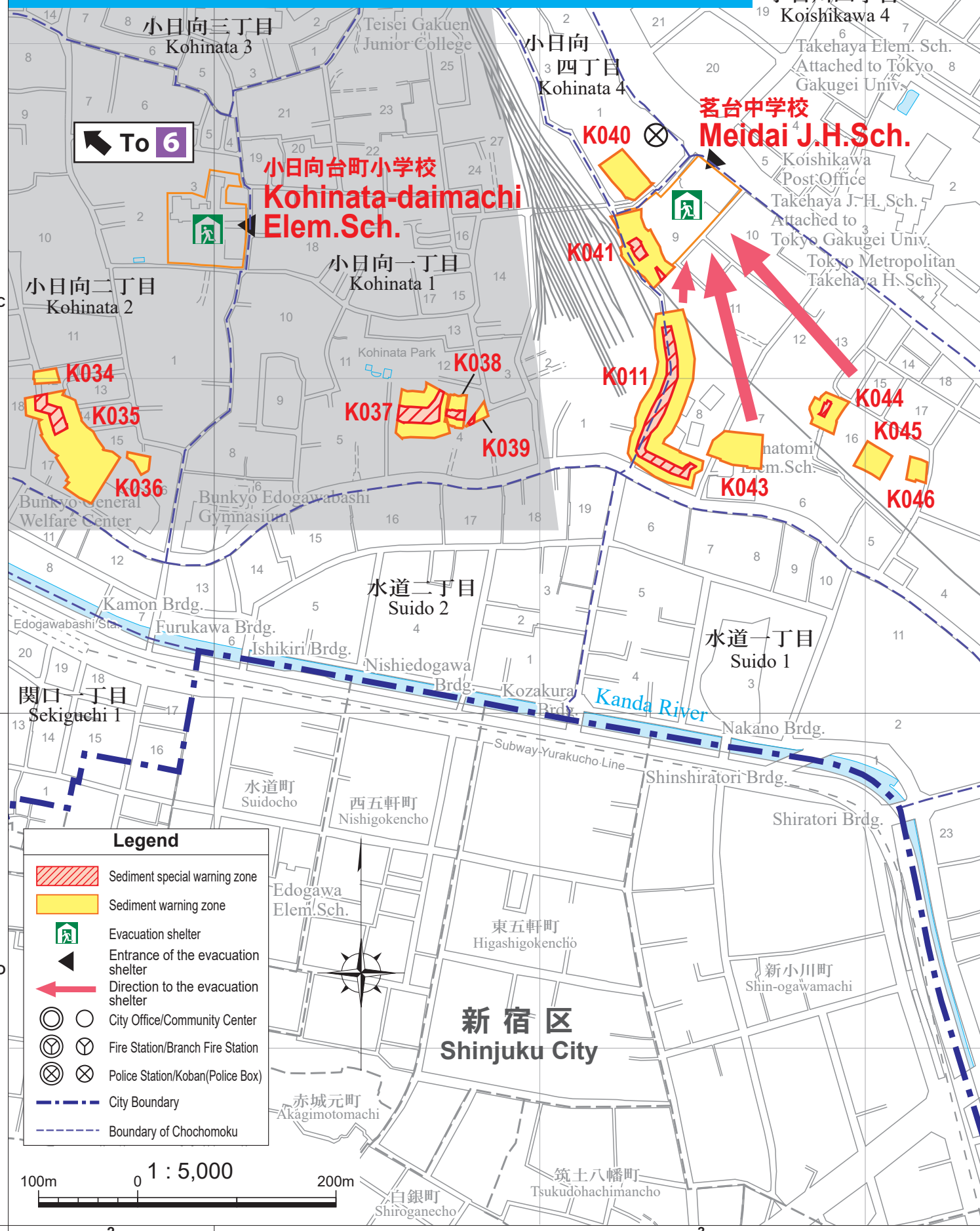
K001
(*It is the zone code of Chiyoda City)

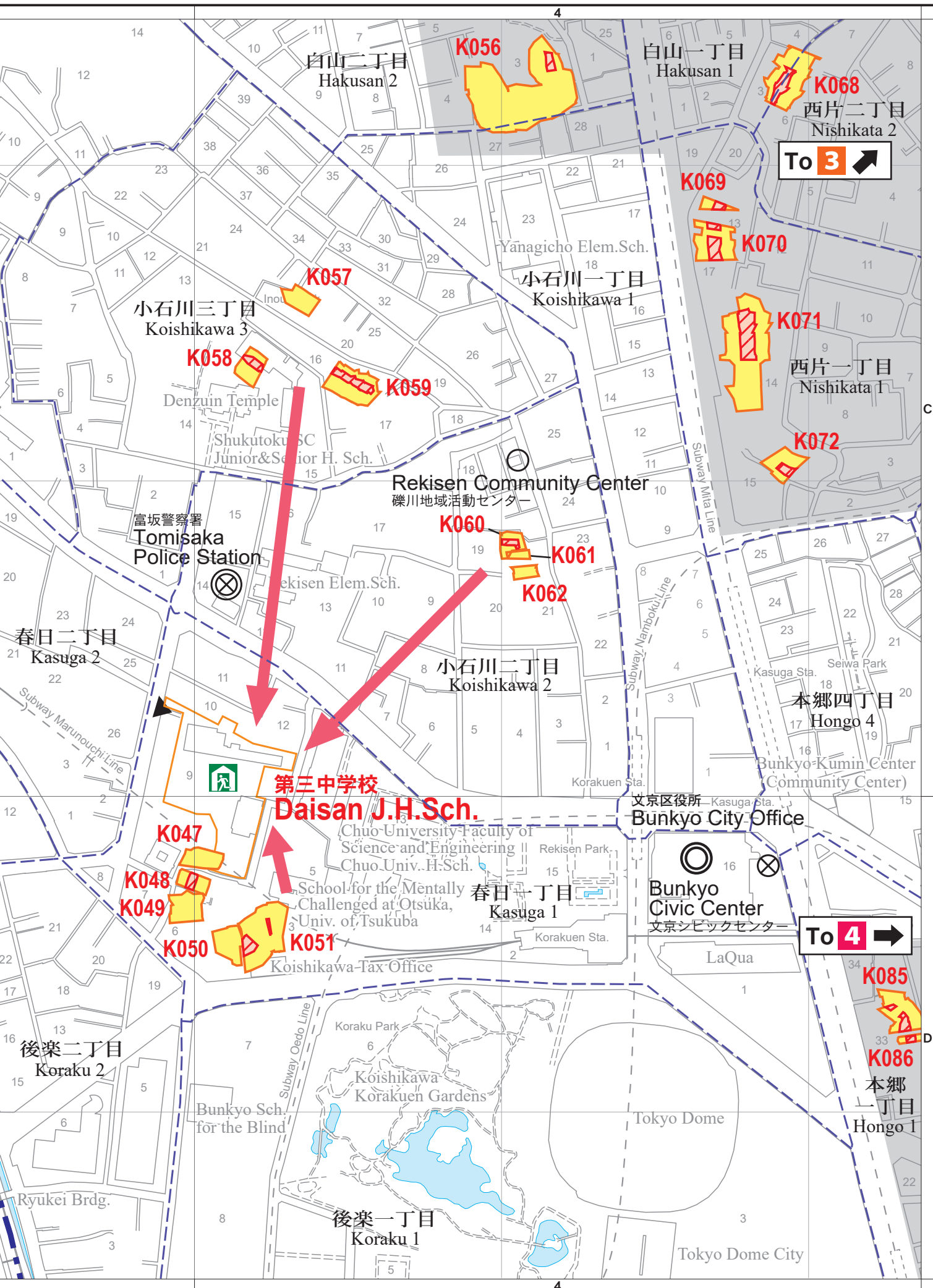
Detail view5 Kasuga/Koishikawa Area

Evacuation shelter **Meidai J.H.Sch./Daisan J.H.Sch.**

C

D



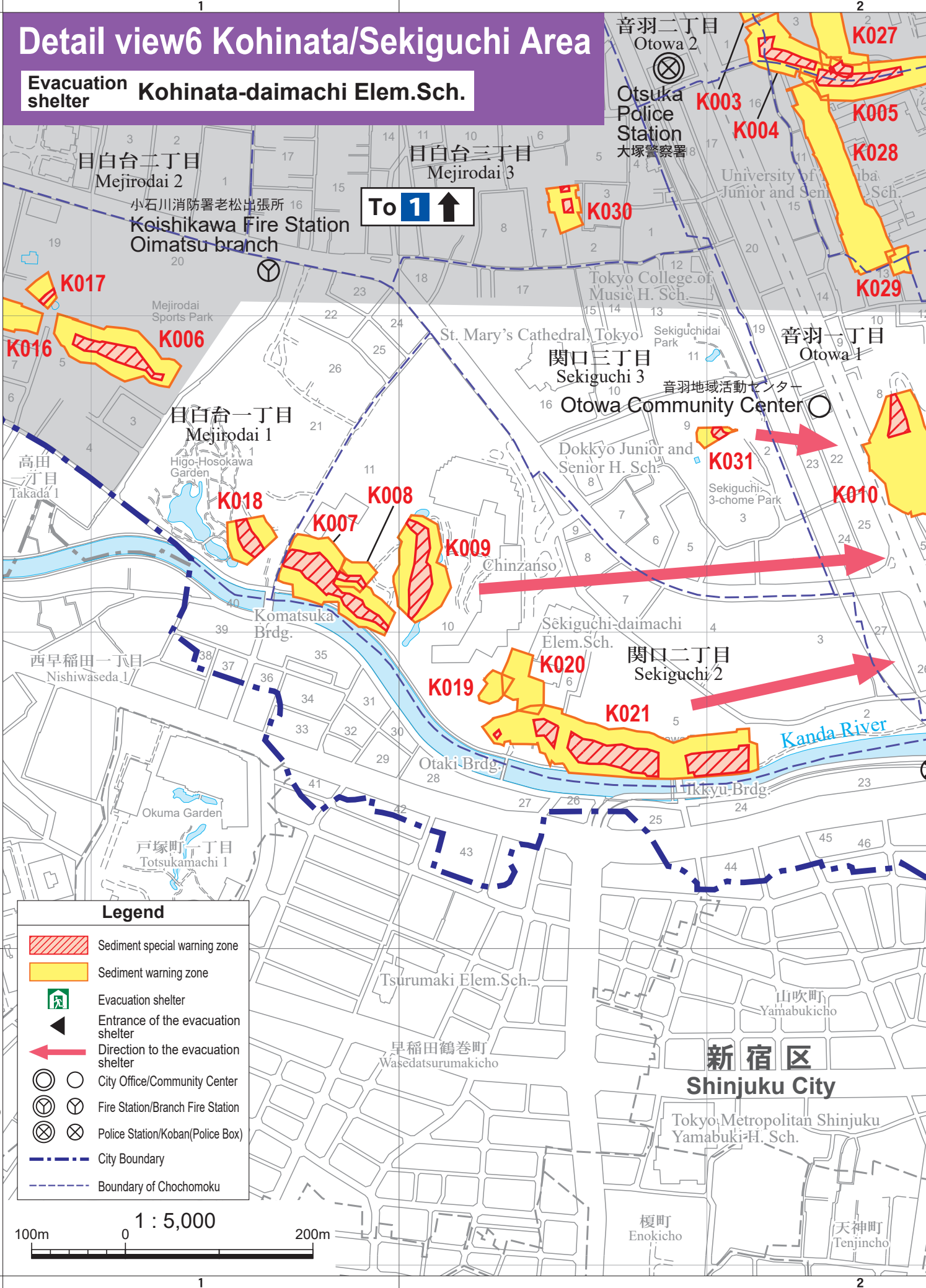


To 3 ↗

To 4 →


Detail view6 Kohinata/Sekiguchi Area

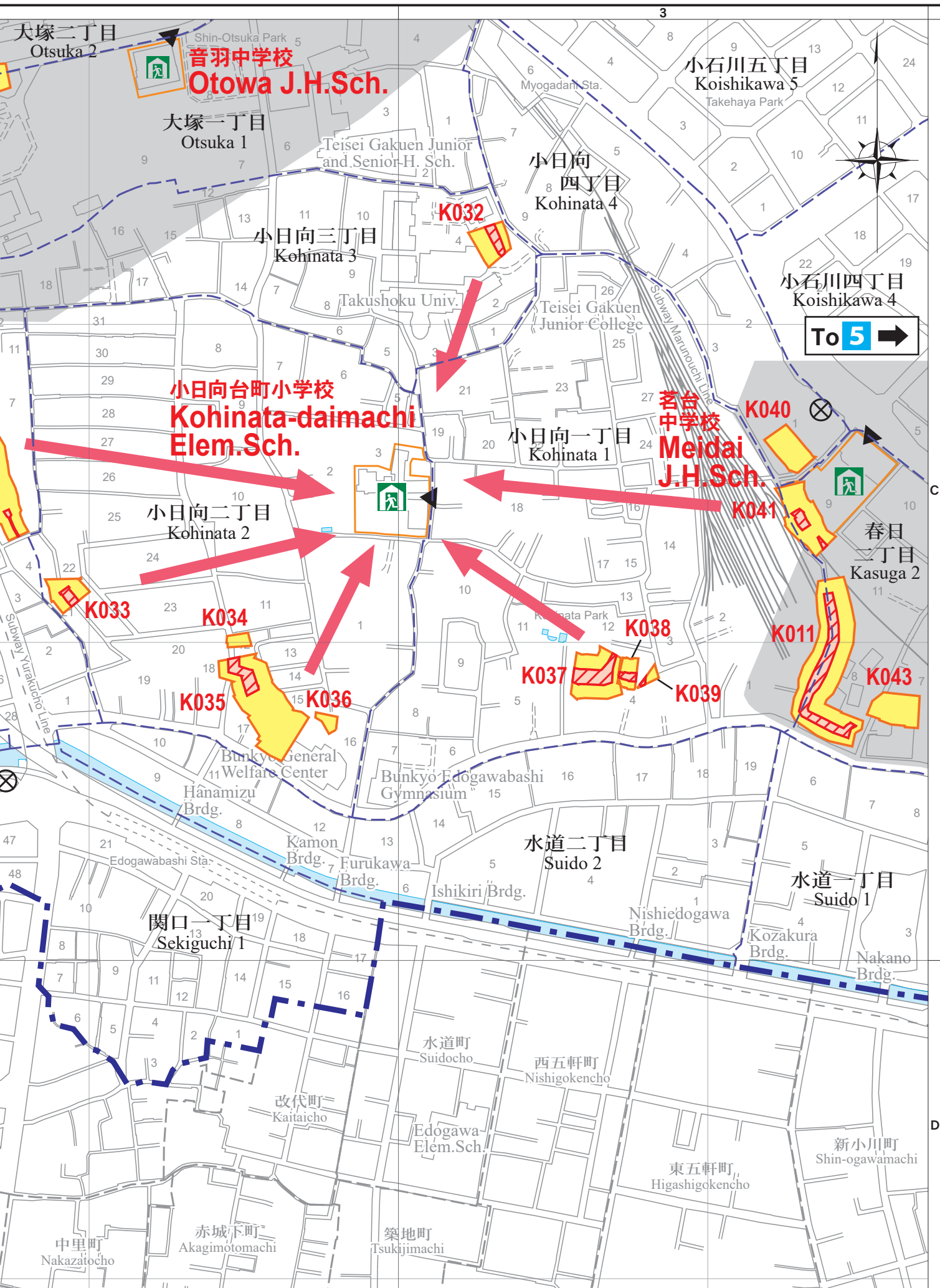
Evacuation shelter Kohinata-daimachi Elem.Sch.



Legend

- Sediment special warning zone
- Sediment warning zone
- Evacuation shelter
- Entrance of the evacuation shelter
- Direction to the evacuation shelter
- City Office/Community Center
- Fire Station/Branch Fire Station
- Police Station/Koban(Police Box)
- City Boundary
- Boundary of Chochoomoku







Bunkyo City Sediment Disaster Hazard Map

Published in March 2024

Bunkyo City General Affairs Department Disaster Prevention Division

Print Number B0623027

(03)5803-1179

Made by Chuo Geomatics Co., Ltd.